

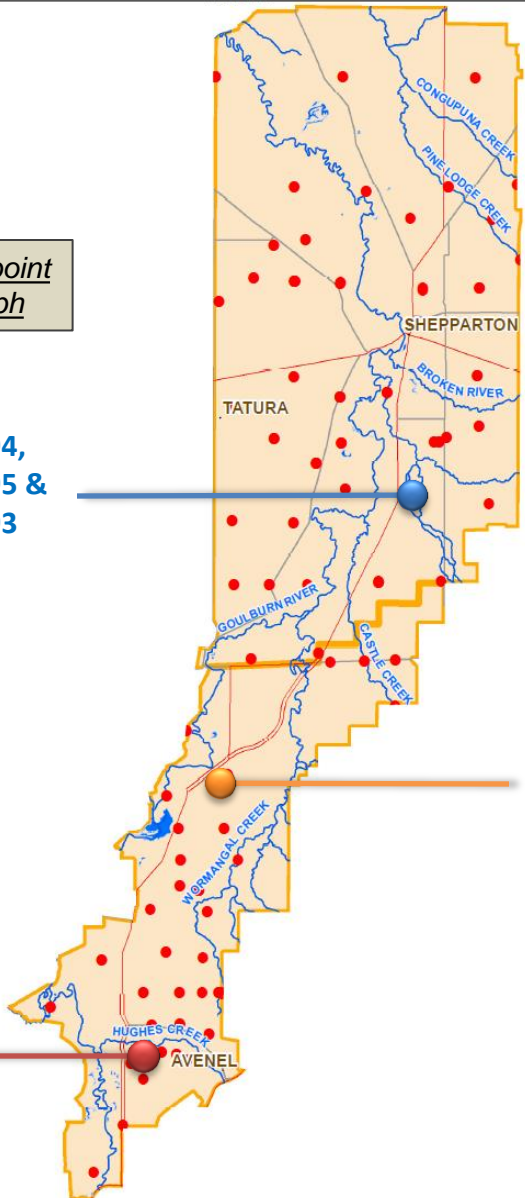
GOULBURN-MURRAY
WATER



Mid Goulburn GMA
VICTORIA

*Click on bore point
for hydrograph*

46194,
46195 &
46193



58265,
58266 &
58264

110464

05 AUG 09

GOULBURN-MURRAY WATER
40 CASEY STREET (PO BOX 188)
MELBOURNE VIC 3000
Telephone (03) 9632 9600 Fax (03) 96248827
gma@gpmw.com.au



Legend

- State Observation Bores
- Mid Goulburn GMA
- Major Town
- Waterway
- Freeway
- Highway
- Major Road

SCALE AT A4 1:381,048



The content of this product is provided for information purposes only. No claim is made as to the accuracy or authenticity of the content of the product. In no event will G-MW, its agents, representatives and employees be liable for the accuracy of the information contained within this product nor its use or reliance placed on it. The information used within this product is provided on the basis that all persons accessing the information undertake responsibility for assessing the relevance and accuracy of its content.

Mid Goulburn GMA

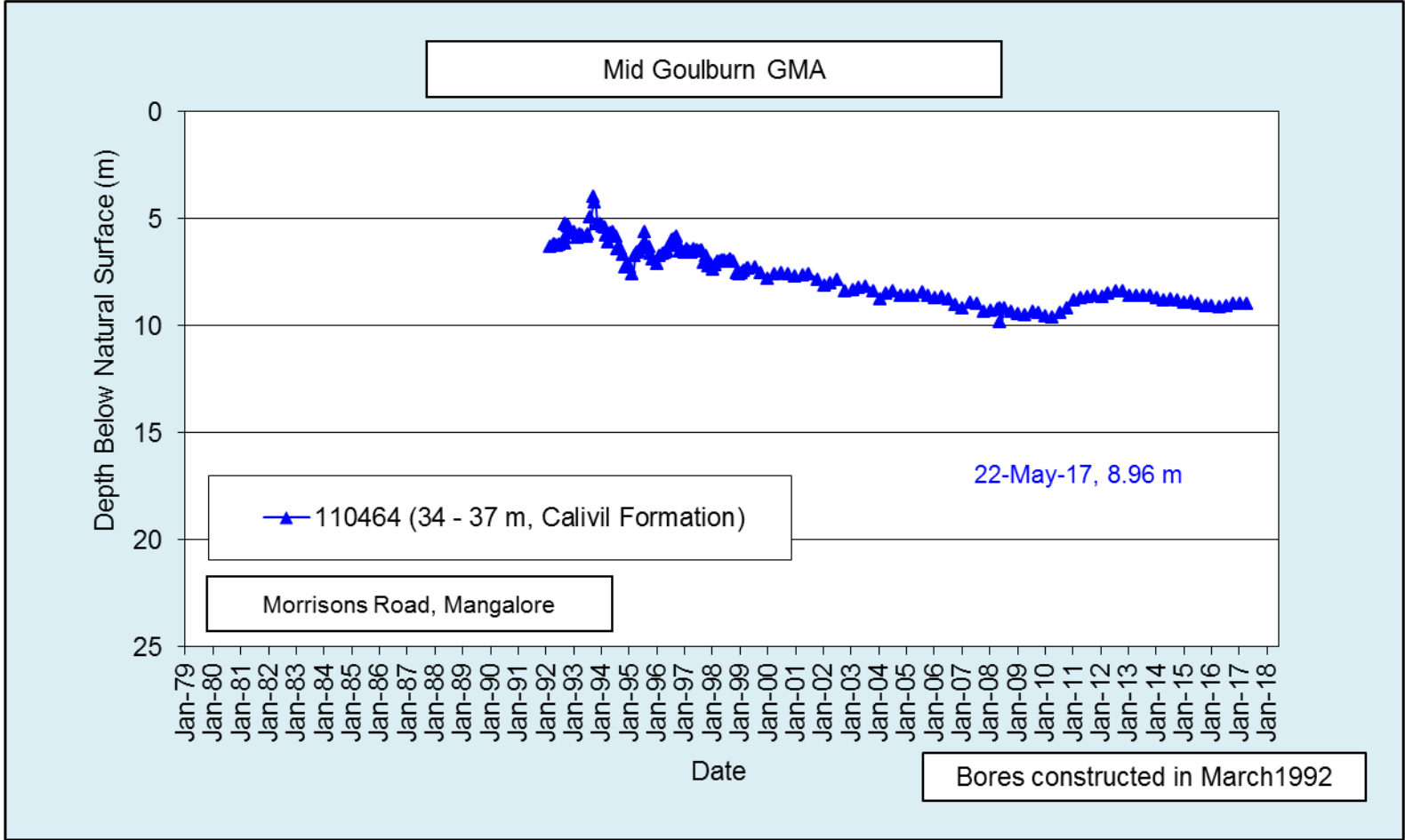


The graphs display levels from the Water Measurement Information System <http://data.water.vic.gov.au>

Hydrographs on the following pages are provided for key monitoring bores only



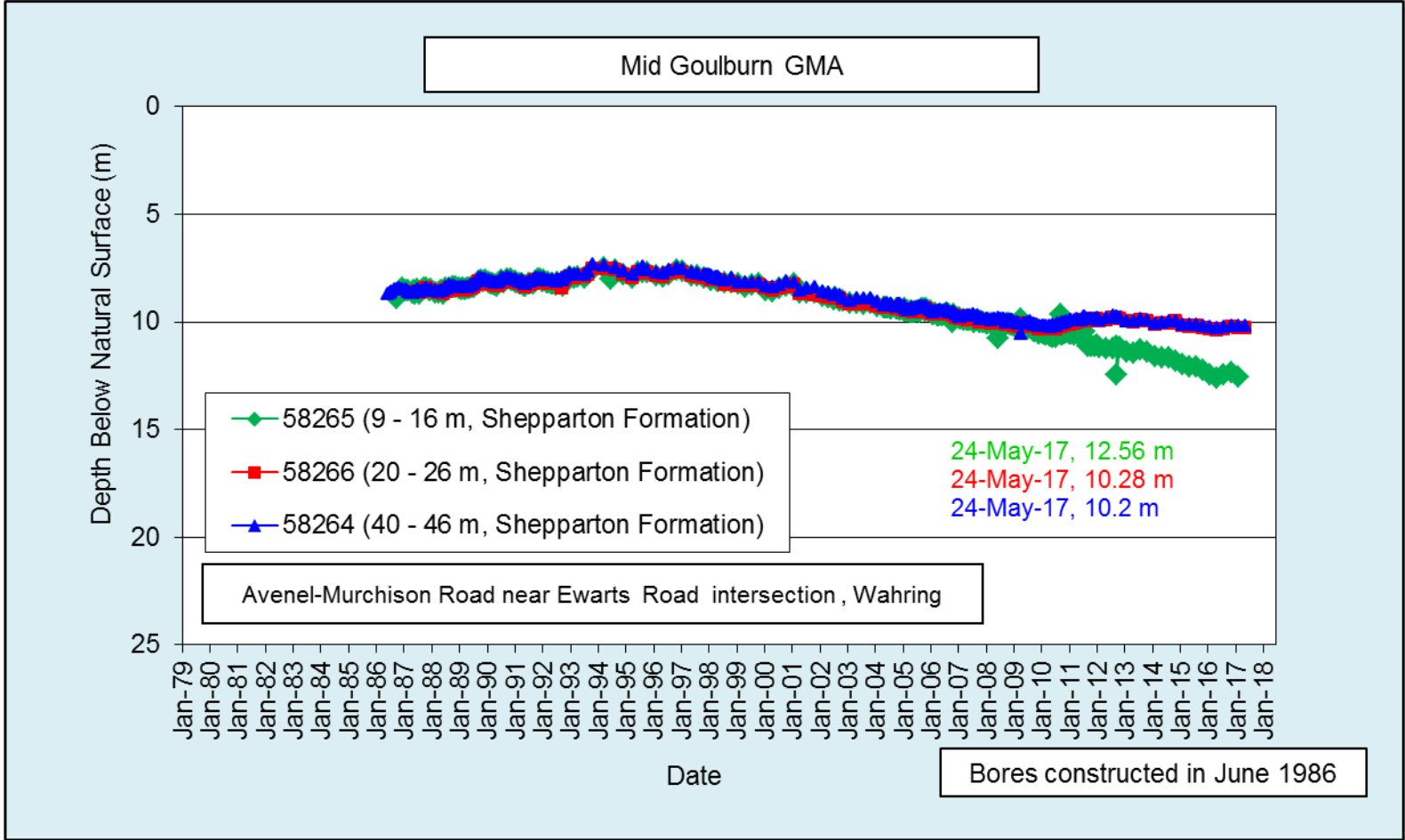
Nagambie Zone



[Return to map](#)



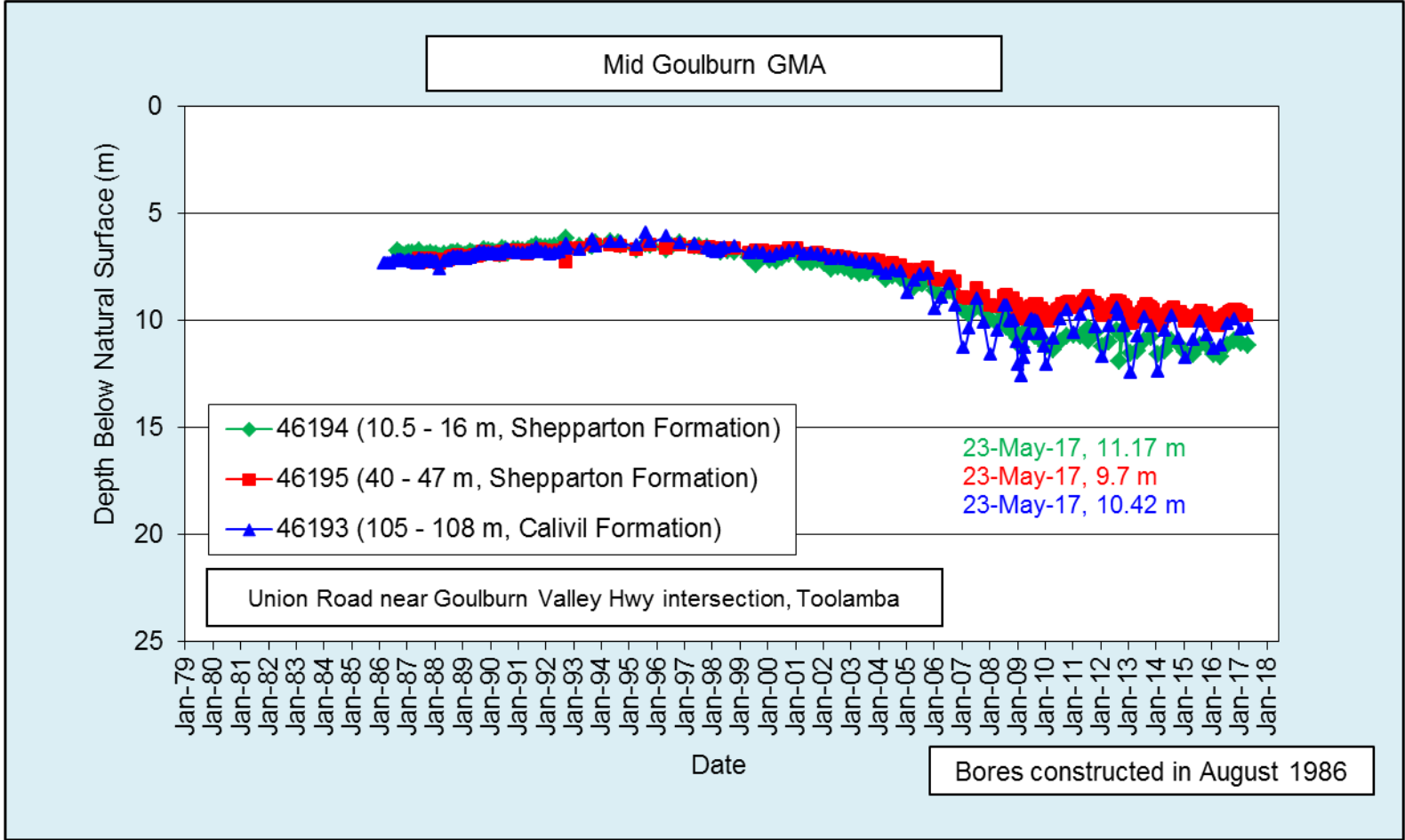
Nagambie Zone



[Return to map](#)



Kialla Zone



[Return to map](#)