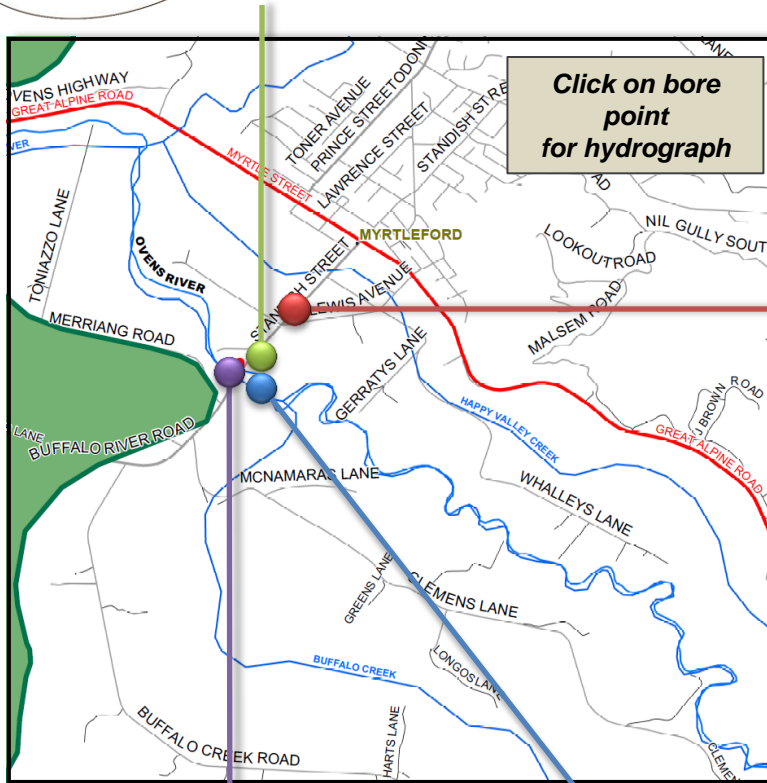




83231 &

WRK053285

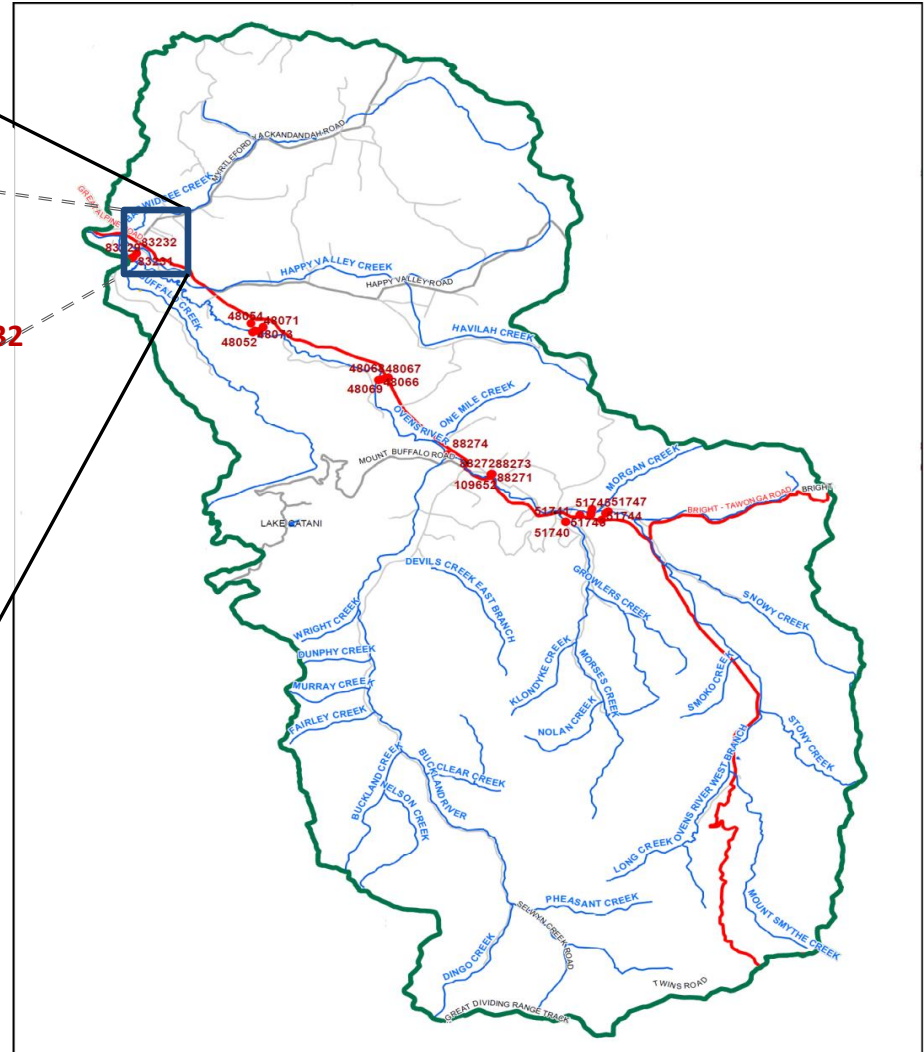


83230 &

WRK053284

83229

83232



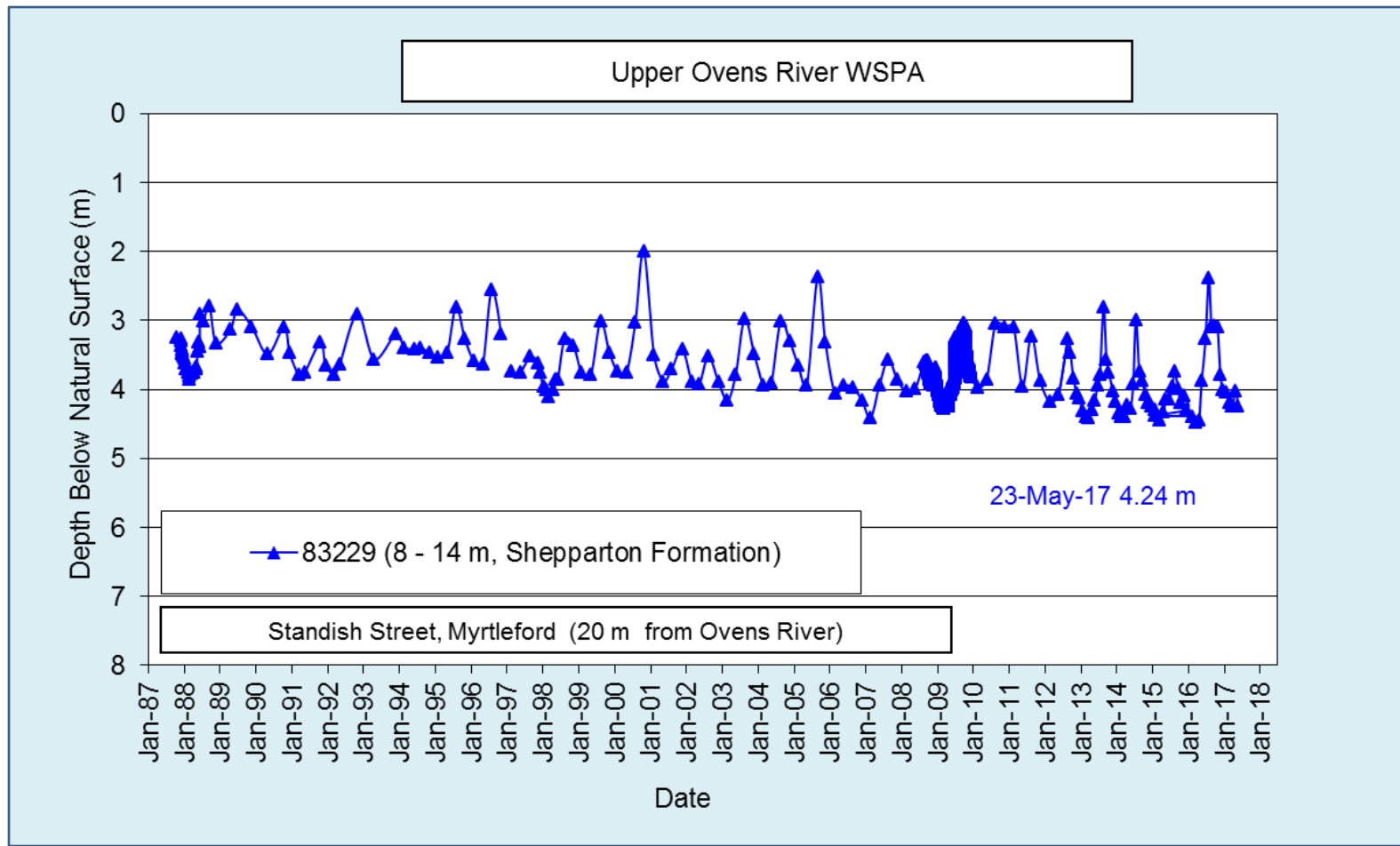
The graphs display levels from the Water Measurement Information System <http://data.water.vic.gov.au>

Hydrographs on the following pages are provided for key monitoring bores only

05 AUG 09	GOLBURN-MURRAY WATER 40 CASEY STREET (PO BOX 165) MYRTLEFORD VIC 3660 Telephone (03) 5261 5000 Fax (03) 5262 0997 www.goulburn-murraywater.com.au	<b>Legend</b> Upper Ovens WSPA Waterway State Observation Bore Major Town Freeway Highway Major Road Minor Road	SCALE AT A4 1:295,466 <p>The content of this product is provided for information purposes only. No claim is made as to the accuracy or authenticity of the content of the product. In no event will G.M.W. its agents, representatives and employees be liable for the accuracy of the information contained within this product nor its use of reference placed on it. The information used within this product is provided on the basis that all persons accepting the information undertake responsibility for assessing the relevance and accuracy of its content.</p>



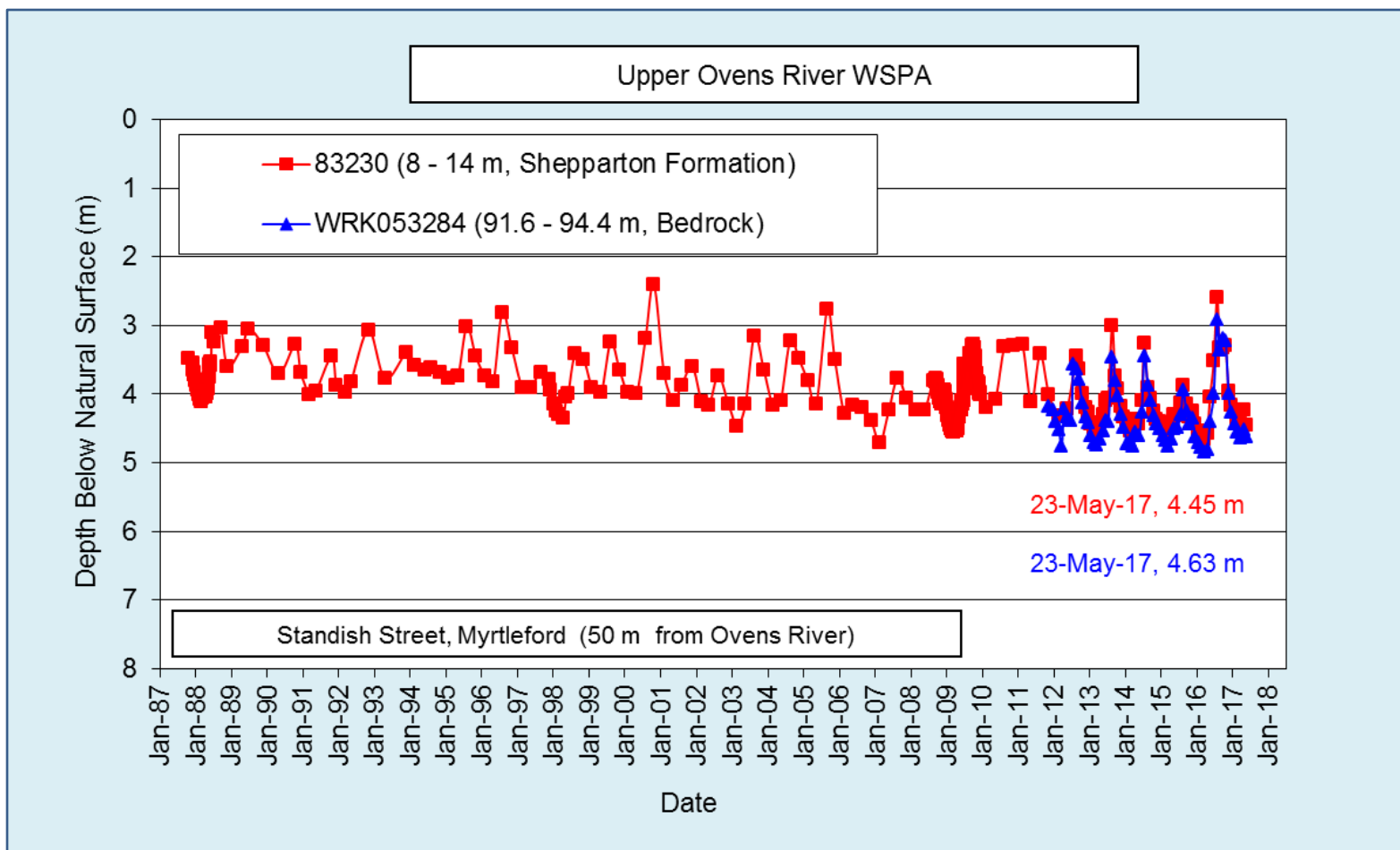
# Upper Ovens River WSPA



[Return to map](#)

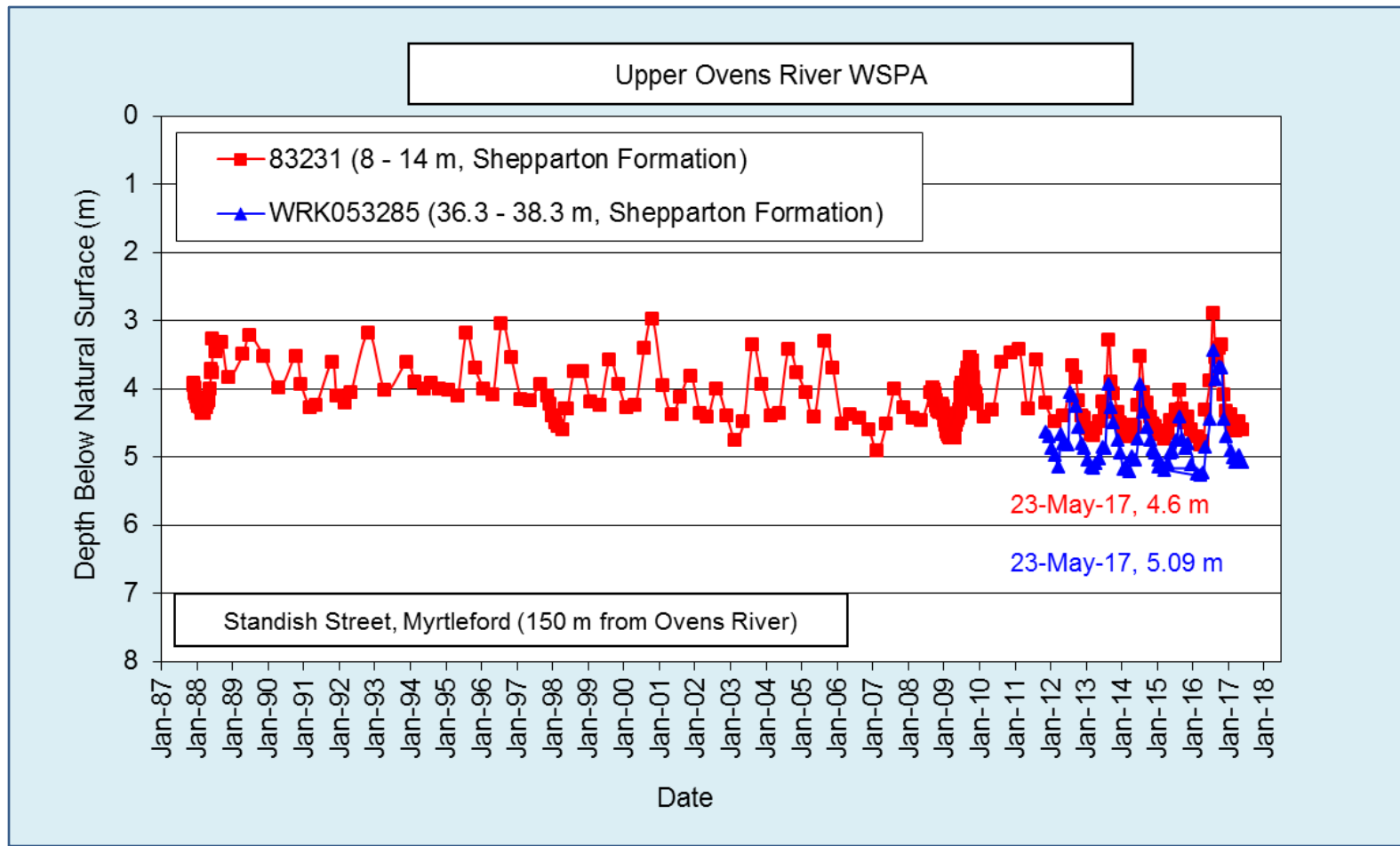


# Upper Ovens River WSPA



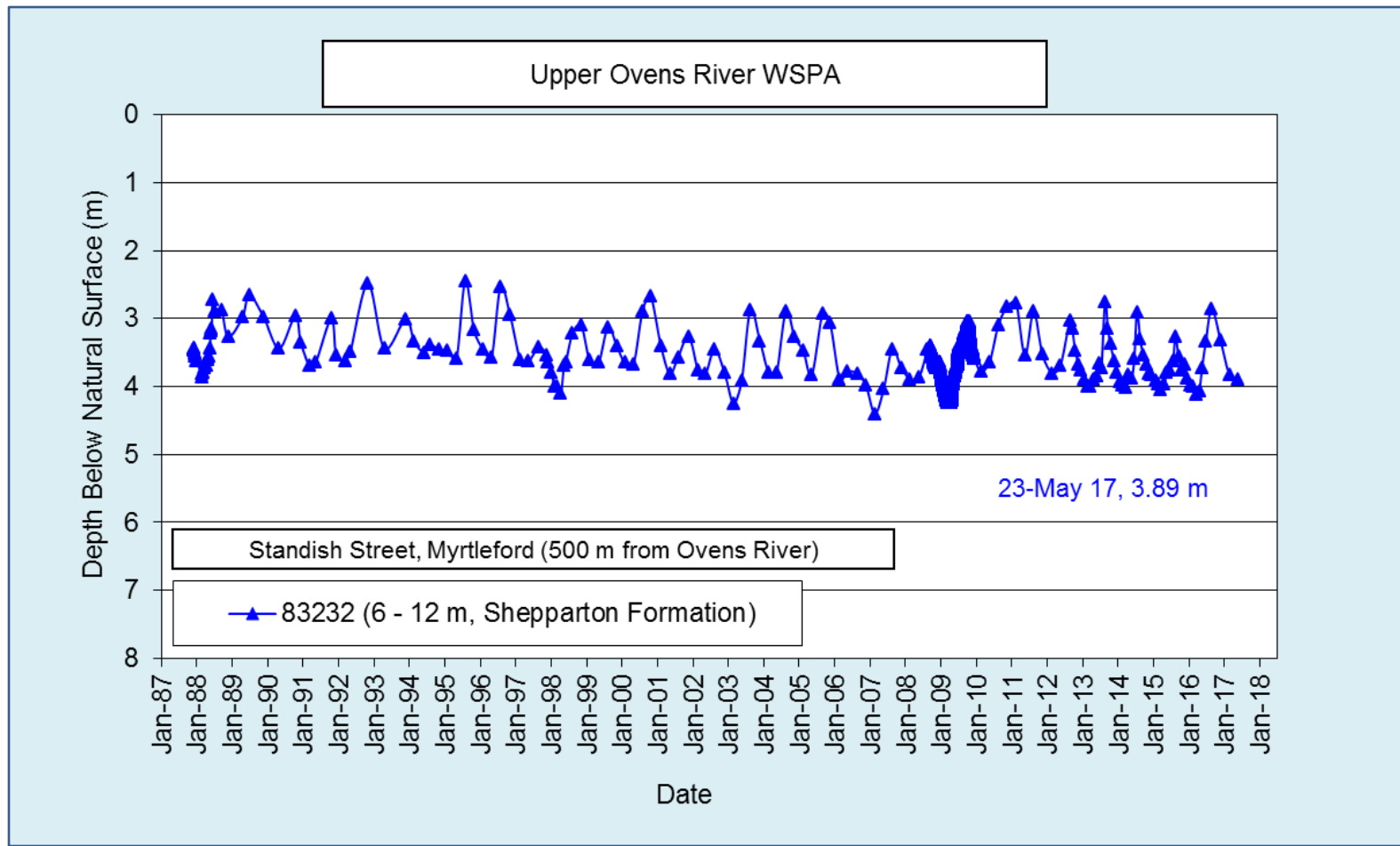


# Upper Ovens River WSPA





# Upper Ovens River WSPA



[Return to map](#)