



## Welcome to the latest edition of e-storage update

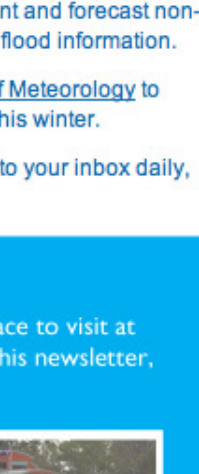
This e-storage update is designed to help you regularly updated on Land and On-Water Management Plans happening at Goulburn-Murray Water storages across northern Victoria.

### What are Land and On-Water Management Plans?

These Plans will guide how G-MW and other agencies manage activities, facilities and development on and around water storages. The Plans focus on cultural, recreational, environmental and water quality management issues at water storages but are not designed to make recommendations on storage operations – such as water levels and releases.

### Introducing Tara Sanders - our Team Leader at Wangaratta

Tara Sanders started with G-MW in November 2011. She is responsible for the delivery of land and on-water management services based at G-MW's Wangaratta Office.



Tara is also currently working on interpretive signage for Lake Nillahcootie and would like to hear your stories. If you have any stories or information about the Lake, the native animals and plants found in the area, historic photos or documents you would like to share please contact Tara directly on (03) 5723 3229 or email [taras@g-mwater.com.au](mailto:taras@g-mwater.com.au)

### Managing water storages this winter



G-MW's [Managing Water Storages](#) webpage details information on current and forecast non-operational water releases from storages as well as links to weather and flood information.

G-MW works closely with the [State Emergency Service](#) and the [Bureau of Meteorology](#) to manage the high storage volumes and rainfall that we are experiencing this winter.

[Click here](#) to subscribe to receive water storage and dam levels emailed to your inbox daily, weekly or monthly.

### Want to see your photo in this newsletter?

We are looking for photographs of your favourite thing to do or place to visit at your local storage. If you would like to see your photo featured in this newsletter, please email your photos to [rebecca@g-mwater.com.au](mailto:rebecca@g-mwater.com.au)



### G-MW seeks customer feedback on services

Thank you to all those who participated in our recent online customer satisfaction survey. The survey is now closed. Results will be shared with your Water Services Committees in September 2012.


If you would like to provide any additional feedback on G-MW services please email [reception@g-mwater.com.au](mailto:reception@g-mwater.com.au) or call 1800 013 357.

### Get the latest information with the G-MW Mobile App

G-MW's Mobile App makes it easy to get the latest information where ever you are.

Find out current water storage volumes, weekly changes and average levels - even save your favourite. You can also order water, schedule deliveries and pay your bills.

Simply visit G-MW's existing website [www.g-mwater.com.au](http://www.g-mwater.com.au) on your smart phone or mobile device and the new mobile website will appear automatically.

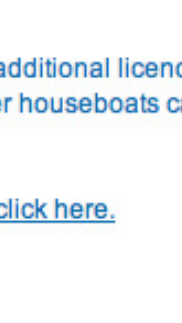


Go mobile ... working with G-MW just got easier!  
Check your water deliveries, keep an eye on water storage levels or pay a bill ... all in the palm of your hand.

### Storages featured in this edition:

- Lake Eildon
- Goulburn Weir (Lake Nagambie)
- Waranga Basin
- Lake Eppalock
- Cairn Curran Reservoir
- Lake Buffalo
- Lake William Hovell
- Lake Nillahcootie
- Victorian Mid Murray Storages
- Hume Dam
- Yarrowonga Weir (Lake Mulwala)
- Future Land and On-Water Management Plans Storage Levels

### MISSED AN EDITION?



[CLICK HERE TO VIEW PREVIOUS e-STORAGE UPDATES](#)

## Lake Eildon

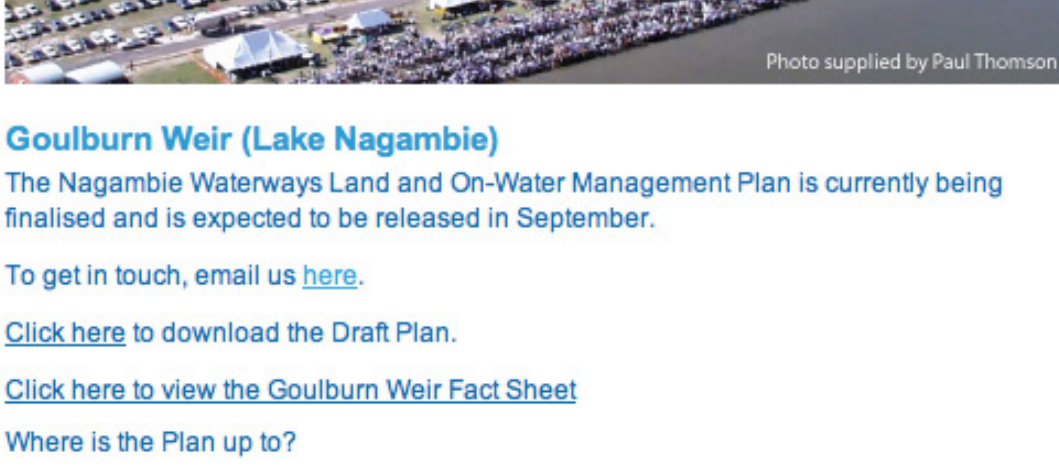


Photo supplied by Tony Herridge

The Lake Eildon Land and On-Water Management Plan is currently being finalised and is expected to be released in September.

To get in touch, email us [here](#).

[Click here](#) to download the Draft Plan.

[Click here to view the Lake Eildon Fact Sheet](#)

### Lake Eildon houseboat licences

Water Minister Peter Walsh recently announced that additional licences for houseboats on Lake Eildon will be issued and upgraded so bigger houseboats can be built to boost the area's recreational tourism.

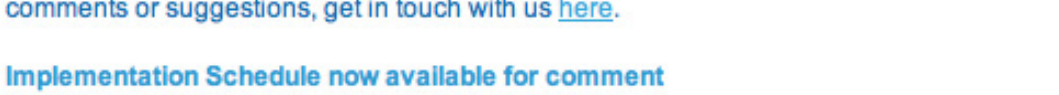
For more information on houseboats on Lake Eildon [click here](#).

To read the latest Lake Eildon newsletter [click here](#).

### Thank you for your photos!

Thank you to Tony Herridge for supplying this great photo of Lake Eildon. If you would like to see your photo featured in this newsletter, please email [rebecca@g-mwater.com.au](mailto:rebecca@g-mwater.com.au)

Where is the Plan up to?



[Back to Index](#)

## Goulburn Weir

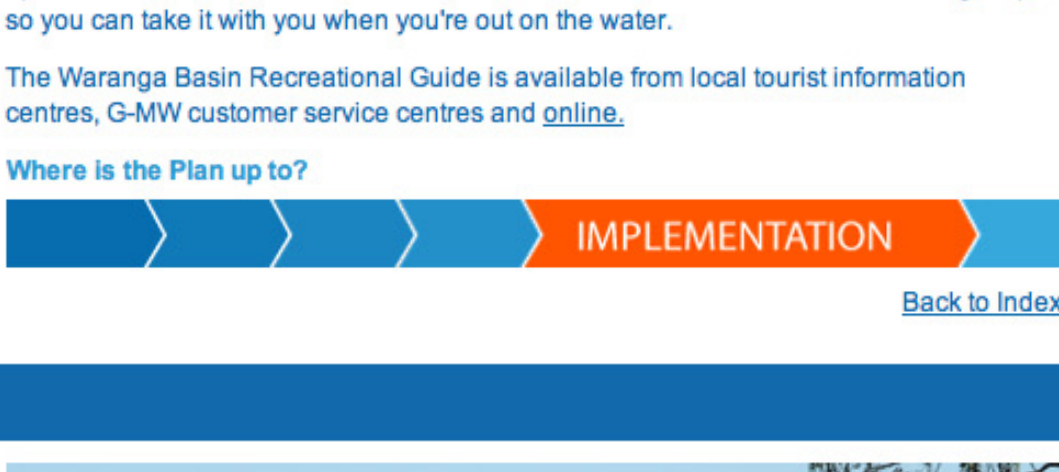


Photo supplied by Paul Thomson

The Nagambie Waterways Land and On-Water Management Plan is currently being finalised and is expected to be released in September.

To get in touch, email us [here](#).

[Click here](#) to download the Draft Plan.

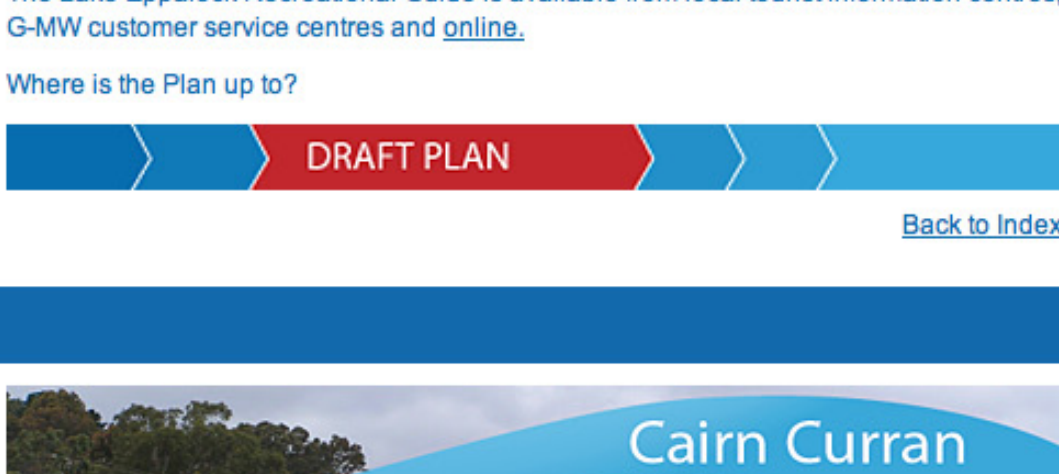
[Click here to view the Goulburn Weir Fact Sheet](#)

Where is the Plan up to?



[Back to Index](#)

## Waranga Basin



To view the Waranga Basin Land and On-Water Management Plan visit: [www.g-mwater.com.au/waragabasin](http://www.g-mwater.com.au/waragabasin)

This Plan is a working document and is currently being implemented. If you have any comments or suggestions, get in touch with us [here](#).

### Implementation Schedule now available for comment

The Implementation Schedule for the Waranga Basin Land and On-Water Management Plan is now available for public comment.

[Click here to view the Waranga Basin Implementation Schedule](#).

To provide feedback on the schedule please email us [here](#).

### Recreational Guide to Waranga Basin

G-MW has released a recreational guide showcasing the best Waranga Basin has to offer. Find out what to do and see here, the history of the area and how the dam operates. The brochure is water and tear resistant and features a detailed boating map, so you can take it with you when you're out on the water.

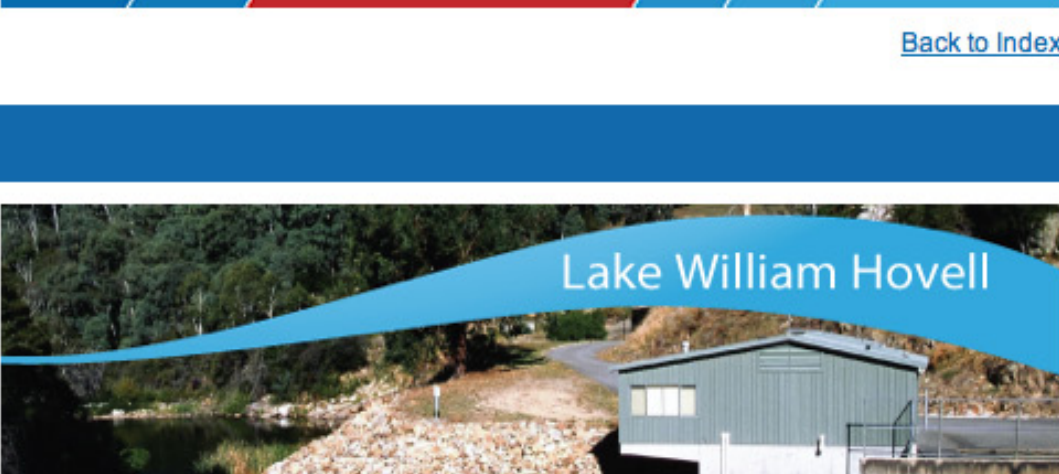
The Waranga Basin Recreational Guide is available from local tourist information centres, G-MW customer service centres and [online](#).

Where is the Plan up to?



[Back to Index](#)

## Lake Eppalock



Thank you to everyone who participated in the consultation stage of the Lake Eppalock Land and On-Water Management Plan.

The Draft Plan is currently being prepared and we anticipate it will be available for public comment later in the year. Keep an eye out for further details.

### Recreational Guide to Lake Eppalock

G-MW has released a recreational guide showcasing the best Lake Eppalock has to offer. Find out what to do and see here, the history of the area and how the dam operates. The brochure is water and tear resistant and features a detailed boating map, so you can take it with you when you're out on the lake.

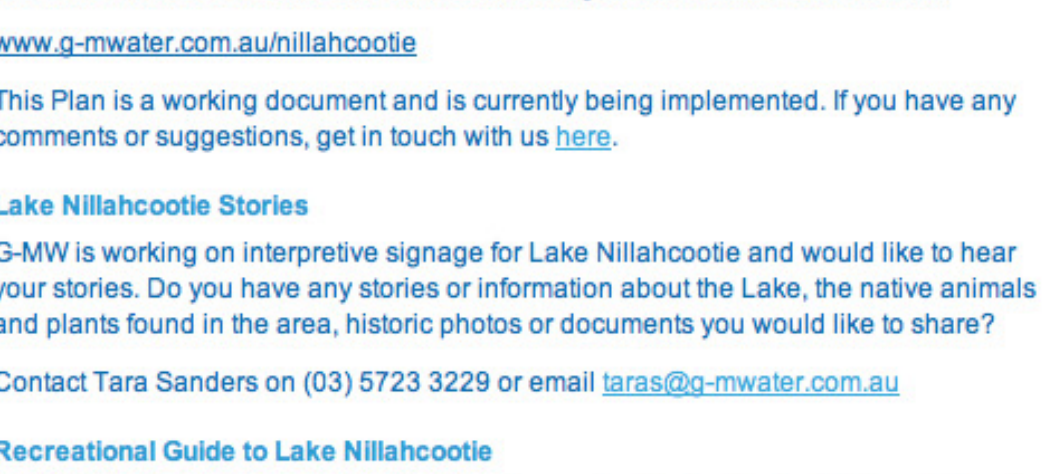
The Lake Eppalock Recreational Guide is available from local tourist information centres, G-MW customer service centres and [online](#).

Where is the Plan up to?



[Back to Index](#)

## Cairn Curran



Thank you to everyone who participated in the consultation stage of the Cairn Curran Land and On-Water Management Plan.

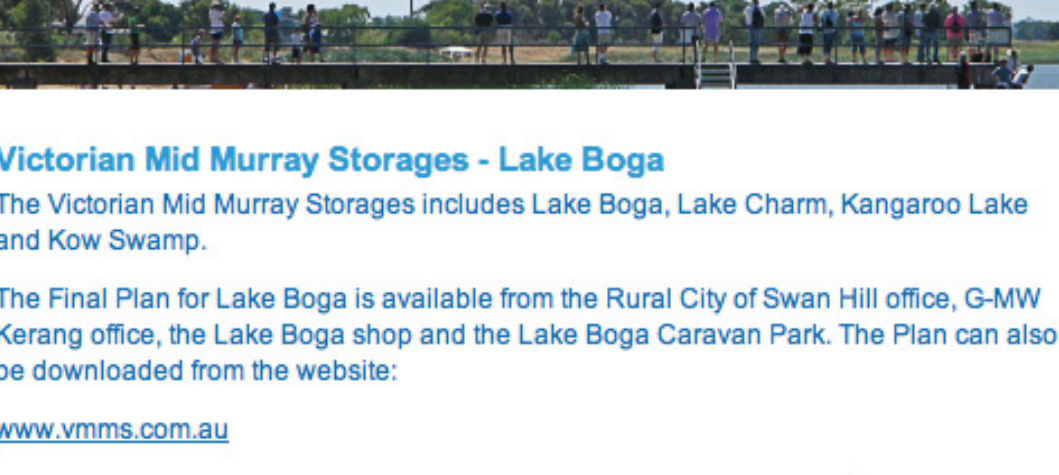
The Draft Plan is currently being prepared and will be available for public comment soon. Keep an eye out for further details.

Where is the Plan up to?



[Back to Index](#)

## Lake Buffalo



Thank you to everyone who participated in the consultation stage of the Lake Buffalo Land and On-Water Management Plan.

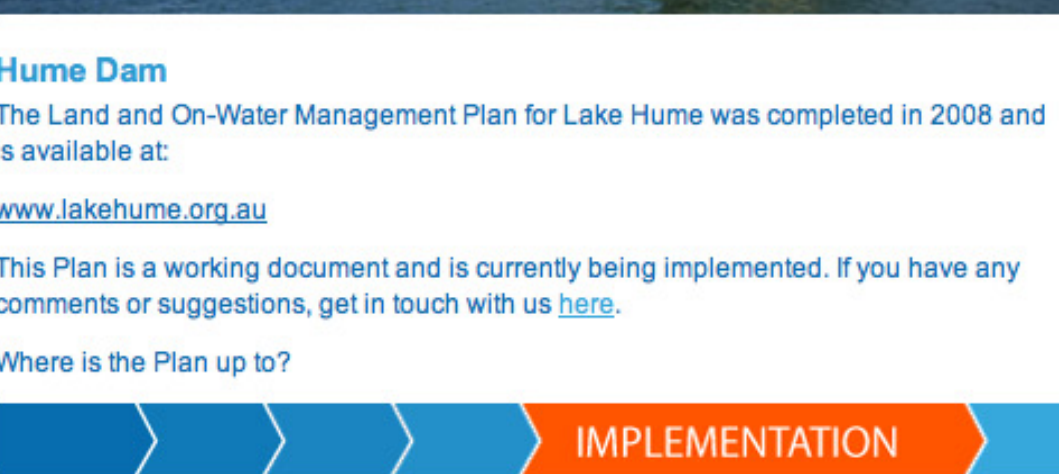
The Draft Plan is currently being prepared and will be available for public comment shortly. Keep an eye out for further details.

Where is the Plan up to?



[Back to Index](#)

## Lake William Hovell



Thank you to everyone who participated in the consultation stage of the Lake William Hovell Land and On-Water Management Plan.

The Draft Plan is currently being prepared and will be available for public comment shortly. Keep an eye out for further details.

Where is the Plan up to?



[Back to Index](#)

## Lake Nillahcootie

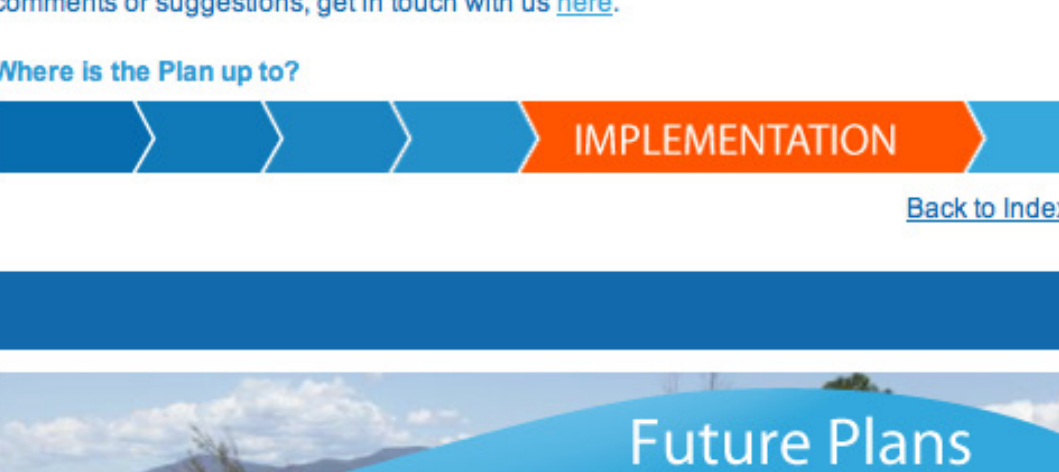


Photo supplied by Darren Linton

G-MW is currently preparing a summary of actions that have been delivered to date and proposals for further implementation. Once reviewed by all lead agencies, this summary information will be distributed to the community for their information and comment.

The Lake Nillahcootie Land and On-Water Management Plan is available from:

[www.g-mwater.com.au/nillahcootie](http://www.g-mwater.com.au/nillahcootie)

This Plan is a working document and is currently being implemented. If you have any comments or suggestions, get in touch with us [here](#).

### Lake Nillahcootie Stories

G-MW is working on interpretive signage for Lake Nillahcootie and would like to hear your stories. Do you have any stories or information about the Lake, the native animals and plants found in the area, historic photos or documents you would like to share?

Contact Tara Sanders on (03) 5723 3229 or email [taras@g-mwater.com.au](mailto:taras@g-mwater.com.au)

### Recreational Guide to Lake Nillahcootie

G-MW has released a recreational guide showcasing the best Lake Nillahcootie has to offer. Find out what to do and see here, the history of the area and how the dam operates. The brochure is water and tear resistant and features a detailed boating map, so you can take it with you when you're out on the lake.

The Lake Nillahcootie Recreational Guide is available from local tourist information centres, G-MW customer service centres and [online](#).

Where is the Plan up to?



[Back to Index](#)

## VMMS



The Victorian Mid Murray Storages includes Lake Boga, Lake Charm, Kangaroo Lake and Kow Swamp.

The Final Plan for Lake Boga is available from the Rural City of Swan Hill office, G-MW Kerang office, the Lake Boga shop and the Lake Boga Caravan Park. The Plan can also be downloaded from the website:

[www.vmms.com.au](http://www.vmms.com.au)

This Plan is a working document and is currently being implemented. If you have any comments or suggestions, get in touch with us [here](#).

### Recreational Guide to Lake Boga

The recreational guide for Lake Boga will be available soon. Watch this space!

Where is the Plan up to?



[Back to Index](#)

## Hume Dam



The Land and On-Water Management Plan for Lake Hume was completed in 2008 and is available at:

[www.lakehume.org.au](http://www.lakehume.org.au)

This Plan is a working document and is currently being implemented. If you have any comments or suggestions, get in touch with us [here](#).

Where is the Plan up to?



[Back to Index](#)

## Yarrowonga Weir



The Land and On-Water Management Plan for Lake Mulwala was completed in 2004 and updated in 2008. It can be viewed at:

[www.lakemulwala.org.au](http://www.lakemulwala.org.au)

This Plan is a working document and is currently being implemented. If you have any comments or suggestions, get in touch with us [here](#).

Where is the Plan up to?



[Back to Index](#)

## Future Plans



Future Land and On-Water Management Plans will include Tullaroop Reservoir, Laanecoorie Reservoir, Dartmouth Dam, Torrumbary Weir and Mildura Weir.

[Back to Index](#)

### Storage Levels

Storage	% Full	Storage	% Full
Dartmouth Dam	91.53	Lake Nillahcootie	102.58
Hume Dam	97.21	Lake Eildon	94.19
Yarrowonga Weir	93.72	Goulburn Weir	99.57
Lake Buffalo	66.52	Waranga Basin	92.78
Lake William Hovell	103.59	Lake Eppalock	102.74
Cairn Curran	98.99	Tullaroop Reservoir	103.77

Last updated: 20/8/2012

[Click here for latest storage levels](#)

[Back to Index](#)