

**Welcome to the latest edition of e-storage update**

This e-storage update is designed to keep you regularly updated on Land and On-Water Management Plans happening at Goulburn-Murray Water storages across northern Victoria.

What are Land and On-Water Management Plans?

These Plans will guide how G-MW and other agencies manage activities, facilities and development on and around water storages. The Plans focus on cultural, recreational, environmental and water quality management issues at water storages but are not designed to make recommendations on storage operations – such as water levels and releases.

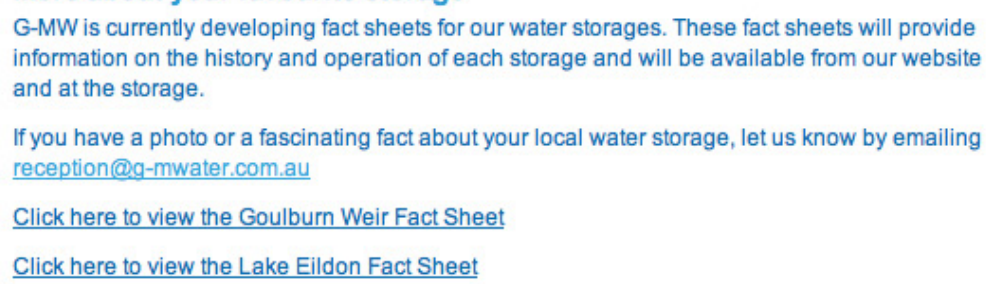
Lake Mulwala website now live!

The new Lake Mulwala website is now live and available at www.lakemulwala.org.au. This purpose built website features information on recreation facilities, history, water conditions and the latest activities and events.

This website has been developed as part of the Lake Mulwala Land and On-Water Management Plan (2008 Addendum) with the assistance of the Lake Mulwala Community Reference Group.

If you have an event or activity that you would like to see included on the site please contact reception@g-mwater.com.au

[Click here to view the Lake Mulwala website.](#)

**More about your favourite storage**

G-MW is currently developing fact sheets for our water storages. These fact sheets will provide information on the history and operation of each storage and will be available from our website and at the storage.

If you have a photo or a fascinating fact about your local water storage, let us know by emailing reception@g-mwater.com.au

[Click here to view the Goulburn Weir Fact Sheet](#)

[Click here to view the Lake Eildon Fact Sheet](#)

Lake Nillahcootie Stories

G-MW is working on interpretive signage for Lake Nillahcootie and would like to hear your stories. Do you have any stories or information about the Lake, the native animals and plants found in the area, historic photos or documents you would like to share?

Contact Tara Sanders on (03) 5723 3229 or email taras@g-mwater.com.au

Storages featured in this edition:

[Lake Eildon](#)
[Goulburn Weir \(Lake Nagambie\)](#)
[Waranga Basin](#)
[Lake Eppalock](#)
[Cairn Curran Reservoir](#)
[Lake Buffalo](#)
[Lake William Hovell](#)
[Lake Nillahcootie](#)
[Victorian Mid Murray Storages](#)
[Hume Dam](#)
[Yarrawonga Weir \(Lake Mulwala\)](#)
[Future Land and On-Water Management Plans](#)
[Storage Levels](#)

MISSING AN EDITION!



CLICK HERE TO VIEW
PREVIOUS e-STORAGE
UPDATES

**Lake Eildon**

The Lake Eildon Land and On-Water Management Plan is currently being finalised and will be available in the coming weeks.

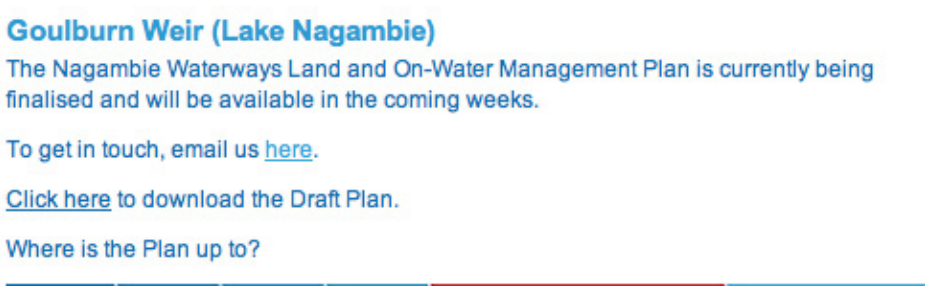
To get in touch, email us [here](#).

[Click here](#) to download the Draft Plan.

Where is the Plan up to?



[Back to Index](#)

**Goulburn Weir****Goulburn Weir (Lake Nagambie)**

The Nagambie Waterways Land and On-Water Management Plan is currently being finalised and will be available in the coming weeks.

To get in touch, email us [here](#).

[Click here](#) to download the Draft Plan.

Where is the Plan up to?



[Back to Index](#)

**Waranga Basin****Waranga Basin**

G-MW has prepared a summary of actions delivered to date and proposals for implementation that is currently being reviewed by all lead agencies. This summary information will be distributed to the community soon for their information and comment. To view the Waranga Basin Land and On-Water Management Plan visit:

www.g-mwater.com.au/warangabasin

This Plan is a working document and is currently being implemented. If you have any comments or suggestions, get in touch with us [here](#).

Where is the Plan up to?



[Back to Index](#)

**Lake Eppalock****Lake Eppalock**

The Lake Eppalock Land and On-Water Management Plan continues to progress with follow-up stakeholder interviews underway throughout June and July.

The Draft Plan is currently being prepared and will be available for public comment shortly. Keep an eye out for further details.

Where is the Plan up to?



[Back to Index](#)

**Cairn Curran****Cairn Curran Reservoir**

Thank you to everyone who participated in the consultation stage of the Cairn Curran Land and On-Water Management Plan.

The Draft Plan is currently being prepared and will be available for public comment soon. Keep an eye out for further details.

Where is the Plan up to?



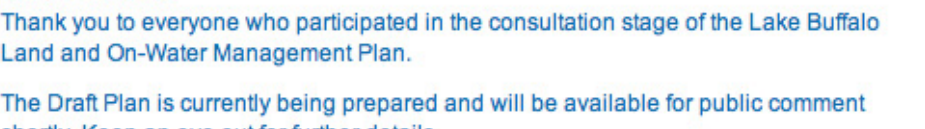
[Back to Index](#)

**Lake Buffalo****Lake Buffalo**

Thank you to everyone who participated in the consultation stage of the Lake Buffalo Land and On-Water Management Plan.

The Draft Plan is currently being prepared and will be available for public comment shortly. Keep an eye out for further details.

Where is the Plan up to?



[Back to Index](#)

**Lake William Hovell****Lake William Hovell**

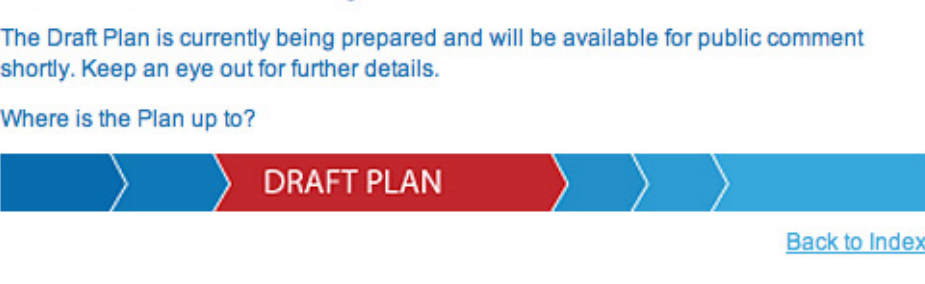
Thank you to everyone who participated in the consultation stage of the Lake William Hovell Land and On-Water Management Plan.

The Draft Plan is currently being prepared and will be available for public comment shortly. Keep an eye out for further details.

Where is the Plan up to?



[Back to Index](#)

**Lake Nillahcootie****Lake Nillahcootie**

G-MW is currently preparing a summary of actions that have been delivered to date and proposals for further implementation. Once reviewed by all lead agencies, this summary information will be distributed to the community for their information and comment.

The Lake Nillahcootie Land and On-Water Management Plan is available from:

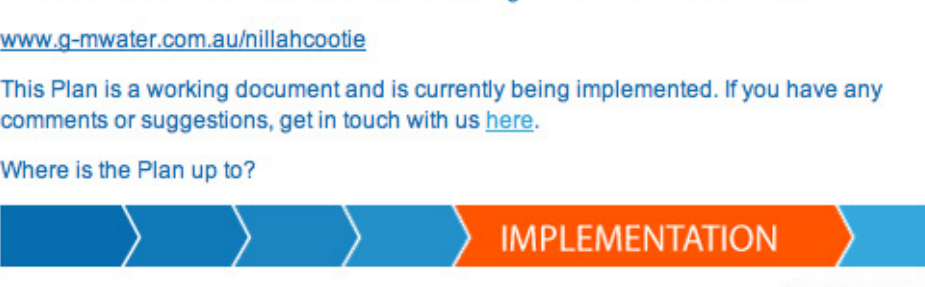
www.g-mwater.com.au/nillahcootie

This Plan is a working document and is currently being implemented. If you have any comments or suggestions, get in touch with us [here](#).

Where is the Plan up to?



[Back to Index](#)

**VMMS****Victorian Mid Murray Storages - Lake Boga**

The Victorian Mid Murray Storages includes Lake Boga, Lake Charm, Kangaroo Lake and Kow Swamp.

The Final Plan for Lake Boga is available from the Rural City of Swan Hill office, G-MW Kerang office, the Lake Boga shop and the Lake Boga Caravan Park. The Plan can also be downloaded from the website:

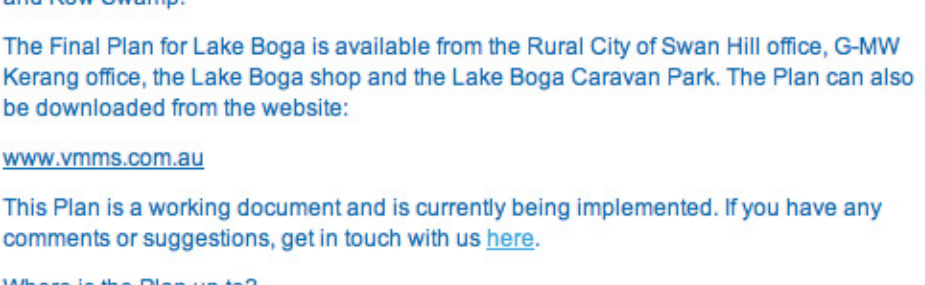
www.vmms.com.au

This Plan is a working document and is currently being implemented. If you have any comments or suggestions, get in touch with us [here](#).

Where is the Plan up to?



[Back to Index](#)

**Hume Dam****Hume Dam**

The Land and On-Water Management Plan for Lake Hume was completed in 2008 and is available at:

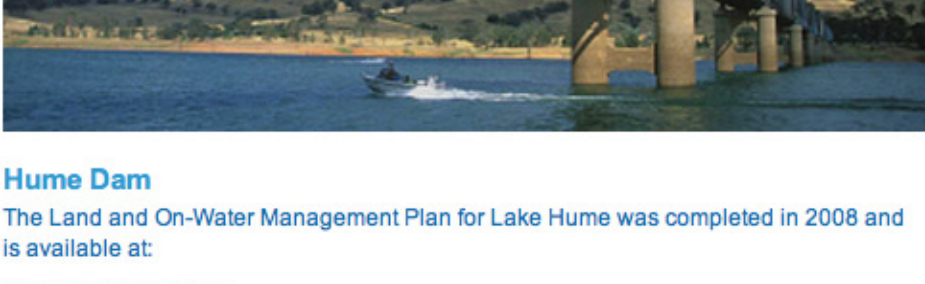
www.lakehume.org.au

This Plan is a working document and is currently being implemented. If you have any comments or suggestions, get in touch with us [here](#).

Where is the Plan up to?



[Back to Index](#)

**Yarrawonga Weir****Yarrawonga Weir (Lake Mulwala)**

The Land and On-Water Management Plan for Lake Mulwala was completed in 2004 and updated in 2008. It can be viewed at:

www.lakemulwala.org.au

This Plan is a working document and is currently being implemented. If you have any comments or suggestions, get in touch with us [here](#).

Where is the Plan up to?



[Back to Index](#)

**Future Plans****Future Land and On-Water Management Plans**

Future Land and On-Water Management Plans will include Tullaroop Reservoir, Laanecoorie Reservoir, Dartmouth Dam, Torrumbay Weir and Mildura Weir.

[Back to Index](#)

Storage Levels

Storage	% Full	Storage	% Full
Dartmouth Dam	86.61	Lake Nillahcootie	101.19
Hume Dam	95.32	Lake Eildon	89.77
Yarrawonga Weir	94.32	Goulburn Weir	97.43
Lake Buffalo	83.61	Waranga Basin	84.40
Lake William Hovell	103.29	Lake Eppalock	89.16
Cairn Curran	89.13	Tullaroop Reservoir	85.02

Last updated: 26/6/2012

[Click here for latest storage levels](#)

[Back to Index](#)